

**NOTICE!!**

**These documents have been scanned!**

**Do not place un-scanned documents beneath this notice!**

**Do not remove this notice from this file!**

GPO Jacket No. 560-102  
Print Order 61540  
Rise Business Services, LLC  
Job=AZ15 5/22/2019



Box Number= AZ15078



Claim Begin-End: AMC395562-AMC395563

**1 Initial Receipt**



AZ15078-12

AMC394880-AMC395597

United States Department of the Interior  
 Bureau of Land Management  
 BUSINESS & SUPPORT SVCS DIV  
 ONE N CENTRAL AVE SUITE 800  
 PHOENIX, AZ 85004 -4427  
 Phone: (602) 417-9200

Receipt

No:

1831885

Transaction #: 1891079		<b>ENTERED INTO COMPUTER</b> <i>8/13/04 DJJ</i>
Date of Transaction: 12/04/2008		
CUSTOMER:	RON HENDERSON PO BOX 1 FREDONIA, AZ 86022-0001 US	

LINE #	QTY	DESCRIPTION	REMARKS	UNIT PRICE	TOTAL
1	2.00	LOCATABLE MINERALS / MINING CLAIMS- NEW, UNADJUD, ONE OR MORE AUTH NOS / NEW MINING CLAIM PROCESSING FEE \$15 CASES: AMC395562/\$15.00, AMC395563/\$15.00		- n/a -	30.00
2	2.00	LOCATABLE MINERALS / MINING CLAIMS- NEW, UNADJUD, ONE OR MORE AUTH NOS / NEW MINING CLAIM LOCATION FEE \$30 CASES: AMC395562/\$30.00, AMC395563/\$30.00		- n/a -	60.00
3	2.00	LOCATABLE MINERALS / MINING CLAIMS- NEW, UNADJUD, ONE OR MORE AUTH NOS / NEW MINING CLM MAINT FEE \$125 (1993 CASES: AMC395562/\$125.00, AMC395563/\$125.00		- n/a -	250.00
<b>TOTAL:</b>					<b>\$340.00</b>

PAYMENT INFORMATION			
1	AMOUNT:	340.00	POSTMARKED: 11/26/2008
	TYPE:	CHECK	RECEIVED: 12/02/2008
	CHECK NO:	4907	
	NAME:	HENDERSON, RON PO BOX 1 FREDONIA AZ 86022-0001 US	

REMARKS

This receipt was generated by the automated BLM Collections and Billing System and is a paper representation of a portion of the official electronic record contained therein.



**NOTICE!!**

**These documents have been scanned!**

**Do not place un-scanned documents beneath this notice!**

**Do not remove this notice from this file!**

GPO Jacket No. 560-102  
Print Order 61540  
Rise Business Services, LLC  
Job=AZ15 5/22/2019



Box Number= AZ15078



Claim Begin-End: AMC395562-AMC395563

**2 Correspondence**



AZ15078-12

AMC394880-AMC395597

**SENDER: COMPLETE THIS SECTION**

- Complete items 1, 2, and 3. Also complete item 4 if Restricted Delivery is desired.
- Print your name and address on the reverse so that we can return the card to you.
- Attach this card to the back of the mailpiece, or on the front if space permits.

1. Article Addressed to:

Ron Henderson, Sherre Finicum,  
 Nelda Finicum, David R. Finicum  
 P.O. Box 1  
 Fredonia, AZ 86022  
 AZ931 RE AMC395562

2. Article Number  
 (Transfer from service label)

7010 0780 0001 4667 8373

**COMPLETE THIS SECTION ON DELIVERY**

A. Signature

~~X~~ *Ron Henderson*

- Agent  
 Addressee

B. Received by (Printed Name)

Ron Henderson

C. Date of Delivery

7/1/10

D. Is delivery address different from item 1?

 Yes

If YES, enter delivery address below:

 No

3. Service Type


- Certified Mail     Express Mail  
 Registered     Return Receipt for Merchandise  
 Insured Mail     C.O.D.

4. Restricted Delivery? (Extra Fee)

 Yes



UNITED STATES POSTAL SERVICE



First-Class Mail  
Postage & Fees Paid  
USPS  
Permit No. G-10

• Sender: Please print your name, address, and ZIP+4 in this box •

U.S. Department of the Interior  
Bureau Of Land Management  
Arizona State Office  
One North Central Avenue  
Phoenix, AZ 85004-4427



June 29, 2010

In Reply Refer To:  
3800 (9330) RE  
AMC395562

CERTIFIED MAIL - RETURN RECEIPT REQUESTED No. 7010 0780 0010 4667 8373

NOTICE

Ron Henderson, Sherre Finicum,  
Nelda Finicum, David R. Finicum : This Notice Affects the Claims  
P.O. Box 1 : Shown in the Block Below.  
Fredonia, AZ 86022 :

---

AMC395562, AMC395563  
KJR #1, KJR #2

---

Mining Claim Location Notices – Corrections Required

Pursuant to Title 43 Code of Federal Regulations (CFR) 3832.1, this office received your notice(s) of location for recordation of mining claims. In accordance with 43 CFR 3832.11 and 3832.12, the claim(s) listed above are not properly located. Because they are not properly located we cannot record them as filed. They must be corrected as noted below or they will be declared null and void ab initio.

No location date was provided.

You must provide the requested information for each claim listed above to correct the defects. Please do this by providing a copy of your location notice with the appropriate corrections, and note at the top of the form that it is a "Corrected Copy of Location Notice". If the information is not received within the 30-day timeframe, the mining claims will be declared null and void ab initio.

If additional information is required, please contact Rod Ebert at 602-417-9397.

Correction rec'd  
July 6, 2010  
RE



Please include your AMC serial number(s) on all correspondence.

Stephen K. Hansen  
Group Administrator  
Lands and Minerals Group


RE:lm:062910

**SENDER: COMPLETE THIS SECTION****COMPLETE THIS SECTION ON DELIVERY**

- Complete items 1, 2, and 3. Also complete item 4 if Restricted Delivery is desired.
- Print your name and address on the reverse so that we can return the card to you.
- Attach this card to the back of the mailpiece, or on the front if space permits.

A. Signature

X


 Agent Addressee

B. Received by (Printed Name)

Ron Henderson

C. Date of Delivery

11/2/12

 D. Is delivery address different from item 1?  Yes  
 If YES, enter delivery address below:  No

1. Article Addressed to:

HENDERSON RON; FINICUM SHERRE,  
 NELDA, DAVID  
 PO BOX 1  
 FREDONIA, AZ 86022-0001  
 AMC395562, 395563

3. Service Type

 Certified Mail Express Mail Registered Return Receipt for Merchandise Insured Mail C.O.D.

4. Restricted Delivery? (Extra Fee)

 Yes

2. Article Number

(Transfer from service label)

7007 2680 0000 8514 7283



UNITED STATES POSTAL SERVICE




First-Class Mail  
Postage & Fees Paid  
USPS  
Permit No. G-10

- Sender: Please print your name, address, and ZIP+4 in this box •

RECEIVED  
BLM AZ STATE OFFICE  
2017 NOV -5 P 2:13  
PHOENIX, ARIZONA

Bureau of Land Management  
Arizona State Office  
One North Central Avenue, Ste 800  
Phoenix, AZ 85004-4427





# United States Department of the Interior



BUREAU OF LAND MANAGEMENT  
Arizona State Office  
One North Central Avenue, Suite 800  
Phoenix, Arizona 85004-4427  
[www.blm.gov/az/](http://www.blm.gov/az/)

In Reply Refer To:  
3800 (9310) AT  
AMC395562

CERTIFIED MAIL – RETURN RECEIPT REQUEST 7007 2680 0000 8514 7283

## NOTICE

HENDERSON RON; FINICUM SHERRE, NELDA, DAVID  
PO BOX 1  
FREDONIA, AZ 86022

This Notice Affects Those Claims  
Shown in the Block Below.

---

AMC395562, 395563  
KJR#1, #2

---

### 2013 Maintenance Fees - Additional Fees Required

Your maintenance fee payment for the 2013 assessment year, in the amount of \$140 per claim, for the placer claims listed above, has been received and is insufficient. **The total due on your claim(s) is: \$840.**

In accordance with the Consolidated Appropriations Act of 2012, Public Law 112-74 (125 Stat 1047), and FR44155-44158 (2012) Congress changed the way maintenance fees for placer mining claims are assessed. Instead of charging the maintenance fee on a per-claim basis, Congress stated that the fee, which is currently \$140, will be assessed on each 20 acre parcel of a placer claim or portion thereof.

Insufficient payment of the annual maintenance fee for the 2013 assessment year is a curable defect. **Therefore you are required to do one of the following within 30 days of receipt of this notice or your claim(s) will be declared forfeited:** 1) submit additional fees of \$140 per 20-acres or portion thereof based on the full acreage of the claim, or 2) amend the claim(s) to reduce the acres so a lesser fee is due and submit any additional fees due; or 3) relinquish the claim(s) in their entirety, in which case BLM will refund the maintenance fees you have already paid for the 2013 assessment year.

If you choose to amend the claims to reduce the acres, you must submit an amended location notice for each claim, with an accurate description and dimensions of the reduced claim, along with a map depicting the reduced claim, and a \$10 processing fee per amendment. An amendment must also be recorded at the county. If the amended claim contains more than 20 acres, calculate the additional fees due and submit those fees with the amendment(s).

pd \$840  
AT



Please include your Arizona Mining Claim (AMC) serial number(s) and claim name(s) when submitting the additional fees, and note that you are paying additional fees due. If additional information is required, please contact Amy Thrower at 602-417-9334.

A handwritten signature in black ink that reads "Rebecca Heick". The signature is written in a cursive style with a large initial 'R'.

Rebecca Heick  
Group Administrator  
Lands and Minerals

**NOTICE!!**

**These documents have been scanned!**

**Do not place un-scanned documents beneath this notice!**

**Do not remove this notice from this file!**

GPO Jacket No. 560-102  
Print Order 61540  
Rise Business Services, LLC  
Job=AZ15 5/22/2019



Box Number= AZ15078



Claim Begin-End: AMC395562-AMC395563

**3 Transfers**



AZ15078-12

AMC394880-AMC395597

**NO  
DOCUMENTS  
FOUND**

NO DOCUMENTS FOUND  
NO DOCUMENTS FOUND



**NOTICE!!**

**These documents have been scanned!**

**Do not place un-scanned documents beneath this notice!**

**Do not remove this notice from this file!**

GPO Jacket No. 560-102  
Print Order 61540  
Rise Business Services, LLC  
Job=AZ15 5/22/2019




Box Number= AZ15078



Claim Begin-End: AMC395562-AMC395563

**4 Annual Filings**



AZ15078-12

AMC394880-AMC395597



395562

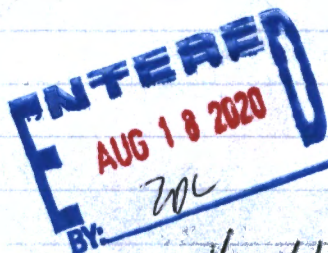
# Maintenance Fee Payment for Placer Mining Claims

No. of claims 2

Total due BLM \$1320<sup>00</sup>

Claim Name	BLM serial no.	Acres	Due BLM
KJR # 1	AMC 395562	80	\$660 <sup>00</sup>
KJR # 2	AMC 395563	80	\$660 <sup>00</sup>

Remitter: Ron Henderson  
P.O. Box 1  
Fredonia, AZ 86022



# 4780545

RECEIVED  
BLM AZ STATE OFFICE  
2020 AUG 13 A 9 20  
PHOENIX, ARIZONA



**United States Department of the Interior**  
**Bureau of Land Management**  
 DIV OF LANDS, MINRLS & ENERGY  
 ONE N CENTRAL AVE  
 PHOENIX, AZ 85004 -4427  
 Phone: 602-417-9200

Receipt

No: 4780545

<b>Transaction #:</b> 4907545	
<b>Date of Transaction:</b> 08/13/2020	
<b>CUSTOMER:</b>	
RON HENDERSON PO BOX 1 FREDONIA, AZ 86022-0001 US	

LINE #	QTY	DESCRIPTION	REMARKS	UNIT PRICE	TOTAL
1	1.00	LOCATABLE MINERALS / MINING CLAIMS-NOT NEW-UNADJUD, ONE AUTH NO. ONLY / MINING CLAIM MONEY RECEIVED CASES: AMC395562/\$1320.00	MAINT 2021	- n/a -	1320.00
<b>TOTAL:</b>					<b>\$1,320.00</b>

PAYMENT INFORMATION					
1	AMOUNT:	1320.00	POSTMARKED:	N/A	
	TYPE:	CHECK	RECEIVED:	08/13/2020	
	CHECK NO:	8284			
	NAME:	HENDERSON, RON PO BOX 1 FREDONIA AZ 86022-0001 US			

<b>REMARKS</b>

This receipt was generated by the automated BLM Collections and Billing System and is a paper representation of a portion of the official electronic record contained therein.



Ron Henderson  
P.O. Box 1  
Fredonia, AZ  
86022

PHOENIX AZ 852  
10 AUG 2020 PM 5 L



U.S. Dept. of the Interior  
Bureau of Land Management  
Div of Lands, Minerals & Energy  
One N. Central Ave  
Phoenix, Arizona

RECEIVED  
BLM AZ STATE OFFICE  
10 AUG 13 A 8 20  
PHOENIX, ARIZONA

8500434414  
1181500044111144141211711111111111

395562

UNITED STATES  
DEPARTMENT OF THE INTERIOR  
BUREAU OF LAND MANAGEMENT  
**MAINTENANCE FEE PAYMENT FORM  
FOR PLACER MINING CLAIMS**

Remitter Name: Ron Henderson  
Mailing Address: P.O. Box 1  
City, State, Zip: Fredonia, Arizona 86022

Check here if this is a change of address.

**FOR COUNTY RECORDER'S USE**

No. of claims 2  
Total due BLM \$ 1260<sup>00</sup>

- The maintenance fee may be paid by cash, check, money order, Bureau of Land Management (BLM) Declining Deposit Account, or credit card (VISA, American Express, Discover, or MasterCard). Payments must be remitted to the BLM State Office where your claim or site is recorded and received on or before September 1. If the payment is mailed, the envelope must be postmarked by a bona fide delivery service on or before September 1 and received at the proper BLM State Office within 15 calendar days after the due date. Payments may also be made by telephone using a credit card. A complete listing of BLM State Offices with their addresses and phone numbers can be found at <http://www.blm.gov>.
- The maintenance fee for the following claim(s) applies to the assessment year \_\_\_\_\_.

CLAIM NAME	BLM SERIAL NO.	ACRES IN CLAIM	PAYMENT DUE TO THE BLM (See Instructions on Page 2)
KJR # 1	AMC 395562	80	630 <sup>00</sup>
KJR # 2	AMC 395563	80	630 <sup>00</sup>

RECEIVED  
BLM AZ STATE OFFICE  
2019 AUG - 6 A 8:36  
PHOENIX, ARIZONA

Use a separate sheet for additional claim names, serial numbers, and claimant names and addresses.

ENTERED  
AUG 22 2019  
BY: [Signature]  
(Continued on page 2)

# 4526509

**United States Department of the Interior**  
**Bureau of Land Management**  
 DIV OF LANDS, MINRLS & ENERGY  
 ONE N CENTRAL AVE  
 PHOENIX, AZ 85004 -4427  
 Phone: 602-417-9200

Receipt	
No:	4526509

<b>Transaction #:</b> 4647243
<b>Date of Transaction:</b> 08/07/2019
<b>CUSTOMER:</b>
RON HENDERSON PO BOX 1 FREDONIA, AZ 86022-0001 US

LINE #	QTY	DESCRIPTION	REMARKS	UNIT PRICE	TOTAL
1	1.00	LOCATABLE MINERALS / MINING CLAIMS- NOT NEW-UNADJUD, ONE AUTH NO. ONLY / MINING CLAIM MONEY RECEIVED <b>CASES: AMC395562/\$1260.00</b>	MAINT 2020	- n/a -	1260.00
<b>TOTAL:</b>					<b>\$1,260.00</b>

PAYMENT INFORMATION			
1	AMOUNT:	1260.00	POSTMARKED: N/A
	TYPE:	CHECK	RECEIVED: 08/06/2019
	CHECK NO:	7992	
	NAME:	HENDERSON, RON PO BOX 1 FREDONIA AZ 86022-0001 US	

REMARKS

This receipt was generated by the automated BLM Collections and Billing System and is a paper representation of a portion of the official electronic record contained therein.



Sept. 26, 2019

Dept. of Interior

BLM  
Div. of Lands, Minerals & Energy

\$60<sup>00</sup> additional fee for mining claim  
maintenance

Cases: AMC 395562

Ron Henderson  
P.O. Box 1  
Fredonia, Arizona 86022

check # 8036

RECEIVED  
BLM AZ STATE OFFICE  
2019 OCT - 2 P 2: 18  
PHOENIX, ARIZONA

# 4574840

**United States Department of the Interior**  
**Bureau of Land Management**  
 DIV OF LANDS, MINRLS & ENERGY  
 ONE N CENTRAL AVE  
 PHOENIX, AZ 85004 -4427  
 Phone: 602-417-9200

Receipt	
No:	4574840

<b>Transaction #:</b> 4696360	
<b>Date of Transaction:</b> 10/03/2019	
CUSTOMER:	
RON HENDERSON PO BOX 1 FREDONIA, AZ 86022-0001 US	

LINE #	QTY	DESCRIPTION	REMARKS	UNIT PRICE	TOTAL
1	1.00	LOCATABLE MINERALS / MINING CLAIMS-NOT NEW-UNADJUD, ONE AUTH NO. ONLY / MINING CLAIM MONEY RECEIVED <b>CASES: AMC395562/\$60.00</b>	ADDITIONAL FEES	- n/a -	60.00
<b>TOTAL:</b>					<b>\$60.00</b>

PAYMENT INFORMATION			
1	AMOUNT:	60.00	POSTMARKED: N/A
	TYPE:	CHECK	RECEIVED: 10/02/2019
	CHECK NO:	8036	
	NAME:	HENDERSON, RON PO BOX 1 FREDONIA AZ 86022-0001 US	

REMARKS

This receipt was generated by the automated BLM Collections and Billing System and is a paper representation of a portion of the official electronic record contained therein.

**Login ID**6222

**Entry Date**11/01/2019

**Total Amount**\$20.00

**Original Order Items**

Line	Order#	AuthNos	TransDate	Action	Amount	CostCtr
1	4696360	AMC395562 <input type="checkbox"/>	10/03/2019	MINING CLAIM MONEY RECEIVED	\$60.00	LLAZ920000

**Order Items To Be Generated for Transfer**

Line	Order#	AuthNos	TransDate	Action	Amount	CostCtr
1	4696360	AMC395562 <input type="checkbox"/>	11/1/2019	MINING CLAIM MONEY RECEIVED	\$-20.00	LLAZ920000I
2	4696360	AMC395563 <input type="checkbox"/>	11/1/2019	MAINTENANCE FEE-PARTIAL	\$20.00	LLAZ920000I



**Login ID**6222

**Entry Date**11/01/2019

**Total Amount**\$20.00

**Original Order Items**

Line	Order#	AuthNos	TransDate	Action	Amount	CostCtr
1	4647243	AMC395562 <input type="checkbox"/>	08/07/2019	MINING CLAIM MONEY RECEIVED	\$1,260.00	LLAZ92000

**Order Items To Be Generated for Transfer**

Line	Order#	AuthNos	TransDate	Action	Amount	CostCtr
1	4647243	AMC395562 <input type="checkbox"/>	11/1/2019	MINING CLAIM MONEY RECEIVED	\$-20.00	LLAZ920000I
2	4647243	AMC395563 <input type="checkbox"/>	11/1/2019	MAINTENANCE FEE-PARTIAL	\$20.00	LLAZ920000I

395562

UNITED STATES  
DEPARTMENT OF THE INTERIOR  
BUREAU OF LAND MANAGEMENT  
**MAINTENANCE FEE PAYMENT FORM  
FOR PLACER MINING CLAIMS**

Remitter Name: Ron Henderson  
Mailing Address: P.O. Box 1  
City, State, Zip: Fredonia, AZ 86022

Check here if this is a change of address.

**FOR COUNTY RECORDER'S USE**

No. of claims 2  
Total due BLM \$ 1240<sup>00</sup>

- The maintenance fee may be paid by cash, check, money order, Bureau of Land Management (BLM) Declining Deposit Account, or credit card (VISA, American Express, Discover, or MasterCard). Payments must be remitted to the BLM State Office where your claim or site is recorded and received on or before September 1. If the payment is mailed, the envelope must be postmarked by a bona fide delivery service on or before September 1 and received at the proper BLM State Office within 15 calendar days after the due date. Payments may also be made by telephone using a credit card. A complete listing of BLM State Offices with their addresses and phone numbers can be found at <http://www.blm.gov>.
- The maintenance fee for the following claim(s) applies to the assessment year \_\_\_\_\_.

CLAIM NAME	BLM SERIAL NO.	ACRES IN CLAIM	PAYMENT DUE TO THE BLM (See Instructions on Page 2)
KJR # 1	AMC 395562	80	620 <sup>00</sup>
KJR # 2	AMC 395563	80	620 <sup>00</sup>

RECEIVED  
BLM AZ STATE OFFICE  
2018 AUG -6 P 2:49  
PHOENIX, ARIZONA

Use a separate sheet for additional claim names, serial numbers, and claimant names and addresses.

# 4329502

INTERED  
AUG 10 2018  
BY:

Ron Henderson  
P.O. Box 1  
Fredonia, Arizona  
86022



RECEIVED  
BLM AZ STATE OFFICE

2018 AUG -6 P 2:49

PHOENIX, ARIZONA

U.S. Dept. of the Interior  
Bureau of Land Management  
Div. of Lands, Minerals & Energy  
One N. Central Avenue Suite 800  
Phoenix, Arizona 85004-4427

**United States Department of the Interior**  
**Bureau of Land Management**  
 DIV OF LANDS, MINRLS & ENERGY  
 ONE N CENTRAL AVE  
 PHOENIX, AZ 85004 -4427  
 Phone: 602-417-9200

Receipt

No: 4229502

<b>Transaction #:</b> 4344775	
<b>Date of Transaction:</b> 08/07/2018	
CUSTOMER:	
RON HENDERSON PO BOX 1 FREDONIA, AZ 86022-0001 US	

LINE #	QTY	DESCRIPTION	REMARKS	UNIT PRICE	TOTAL
1	1.00	LOCATABLE MINERALS / MINING CLAIMS- NOT NEW-UNADJUD, ONE AUTH NO. ONLY / MINING CLAIM MONEY RECEIVED CASES: AMC395562/\$1240.00	MAINT 2019/2	- n/a -	1240.00
<b>TOTAL:</b>					<b>\$1,240.00</b>

PAYMENT INFORMATION			
1	AMOUNT:	1240.00	POSTMARKED: N/A
	TYPE:	CHECK	RECEIVED: 08/06/2018
	CHECK NO:	7734	
	NAME:	HENDERSON, RON 57 STATE LINE PO BOX 1 FREDONIA AZ 86022-0001 US	

REMARKS

This receipt was generated by the automated BLM Collections and Billing System and is a paper representation of a portion of the official electronic record contained therein.



395562

UNITED STATES  
DEPARTMENT OF THE INTERIOR  
BUREAU OF LAND MANAGEMENT  
**MAINTENANCE FEE PAYMENT FORM  
FOR PLACER MINING CLAIMS**

Remitter Name: Ron Henderson  
Mailing Address: P.O. Box 1  
City, State, Zip: Fredonia, Arizona  
86022  
 Check here if this is a change of address.

**FOR COUNTY RECORDER'S USE**

No. of claims 2  
Total due BLM \$ 1240<sup>00</sup>

1. The maintenance fee may be paid by cash, check, money order, Bureau of Land Management (BLM) Declining Deposit Account, or credit card (VISA, American Express, Discover, or MasterCard). Payments must be remitted to the BLM State Office where your claim or site is recorded and received on or before September 1. If the payment is mailed, the envelope must be postmarked by a bona fide delivery service on or before September 1 and received at the proper BLM State Office within 15 calendar days after the due date. Payments may also be made by telephone using a credit card. A complete listing of BLM State Offices with their addresses and phone numbers can be found at <http://www.blm.gov>.

2. The maintenance fee for the following claim(s) applies to the assessment year \_\_\_\_\_.

CLAIM NAME	BLM SERIAL NO.	ACRES IN CLAIM	PAYMENT DUE TO THE BLM (See Instructions on Page 2)
KJR # 1	Amc 395562	80	620 <sup>00</sup>
KJR # 2	Amc 395563	80	620 <sup>00</sup>

RECEIVED  
BLM STATE OFFICE  
2017 AUG 11 P 3:09  
PHOENIX, ARIZONA

Use a separate sheet for additional claim names, serial numbers, and claimant names and addresses.

ENTERED  
AUG 17 2017  
BY: RAM

# 3934723

R. Henderson  
P.O. Box 1  
Fredonia, AZ



860022  
RECEIVED  
BLM AZ STATE OFFICE  
2017 AUG 11 P 3:08  
PHOENIX, ARIZONA

US Dept. of the Interior  
Bureau of Land Management  
Land/Recreation & Planning  
One N. Central Ave.  
Phoenix, Arizona

85004-2203

8500484427 0041



**United States Department of the Interior  
Bureau of Land Management**

Receipt

DIV OF LANDS, MINRLS & ENERGY  
ONE N CENTRAL AVE  
PHOENIX, AZ 85004 -4427  
Phone: 602-417-9200

No: 3934723

<b>Transaction #:</b> 4044323	
<b>Date of Transaction:</b> 08/14/2017	
CUSTOMER:	
RON HENDERSON PO BOX 1 FREDONIA, AZ 86022-0001 US	

LINE #	QTY	DESCRIPTION	REMARKS	UNIT PRICE	TOTAL
1	1.00	LOCATABLE MINERALS / MINING CLAIMS- NOT NEW-UNADJUD, ONE AUTH NO. ONLY / MINING CLAIM MONEY RECEIVED <b>CASES: AMC395562/\$1240.00</b>	MAINT 2018/1	- n/a -	1240.00
<b>TOTAL:</b>					<b>\$1,240.00</b>

PAYMENT INFORMATION			
1	AMOUNT:	1240.00	POSTMARKED: N/A
	TYPE:	CHECK	RECEIVED: 08/11/2017
	CHECK NO:	7504	
	NAME:	HENDERSON, RON PO BOX 1 FREDONIA AZ 86022-0001 US	

REMARKS

This receipt was generated by the automated BLM Collections and Billing System and is a paper representation of a portion of the official electronic record contained therein.



UNITED STATES  
DEPARTMENT OF THE INTERIOR  
BUREAU OF LAND MANAGEMENT  
**MAINTENANCE FEE PAYMENT FORM  
FOR PLACER MINING CLAIMS**

395562

Remitter Name: Ron Henderson  
Mailing Address: P.O. Box 1  
City, State, Zip: Fredonia, Arizona  
86022

Check here if this is a change of address.

**FOR COUNTY RECORDER'S USE**

No. of claims 2  
Total due BLM \$ 1240.00

- The maintenance fee may be paid by cash, check, money order, Bureau of Land Management (BLM) Declining Deposit Account, or credit card (VISA, American Express, Discover, or MasterCard). Payments must be remitted to the BLM State Office where your claim or site is recorded and received on or before September 1. If the payment is mailed, the envelope must be postmarked by a bona fide delivery service on or before September 1 and received at the proper BLM State Office within 15 calendar days after the due date. Payments may also be made by telephone using a credit card. A complete listing of BLM State Offices with their addresses and phone numbers can be found at <http://www.blm.gov>.
- The maintenance fee for the following claim(s) applies to the assessment year \_\_\_\_\_.

CLAIM NAME	BLM SERIAL NO.	ACRES IN CLAIM	PAYMENT DUE TO THE BLM (See Instructions on Page 2)
KJR # 1	AMC 395562	80	620.00
KJR # 2	AMC 395563	80	620.00

RECEIVED  
BLM AZ STATE OFFICE  
2016 AUG - 9 A 9:35  
PHOENIX, ARIZONA

ENTERED  
AUG 11 2016  
BY: R. Am

Use a separate sheet for additional claim names, serial numbers, and claimant names and addresses.

**RECEIPT #** 3625088



## INSTRUCTIONS

1. This is an optional form that may be used to satisfy the requirements for the Bureau of Land Management (BLM) under the provisions of 43 U.S.C. §1744 and 30 U.S.C. §28f and the regulations thereunder (43 CFR part 3834). Since local and State laws may vary, you should contact your local and State agencies where the claims are located to ensure all applicable laws and requirements are satisfied.
2. This form should be used to pay the maintenance fee for placer mining claims only. To pay the maintenance fee for lode mining claims, mill sites or tunnel sites, use Form 3830-5.
3. Complete the section for the number of claims and the amount being remitted to the BLM.
4. Enter the year in paragraph 2 for the applicable assessment year.
5. List all mining claim names and the BLM serial number associated to the claim if the BLM has notified you what the serial number is. Every attempt should be made to include the current BLM serial number for each claim listed. List the acreage for each claim and the amount due based on the acreage. See the chart below for amounts due.
6. The maintenance fee for placer mining claims is paid for every 20 acres of the claim **or portion thereof**. When making a maintenance fee payment for your placer claim, you should make your payment in accordance with the following chart:

Number of acres in the claim	Maintenance Fee Payment Due Per Claim
<= 20 acres	\$155
> 20 acres but <= 40 acres	\$310
> 40 acres but <= 60 acres	\$465
> 60 acres but <= 80 acres	\$620
> 80 acres but <= 100 acres	\$775
> 100 acres but <= 120 acres	\$930
> 120 acres but <= 140 acres	\$1,085
> 140 acres but <= 160 acres	\$1,240
> 160 acres	Contact the BLM

Legend: > means greater than; < means less than; = means equal to

7. The name and current mailing addresses of the person paying the maintenance fee(s) should be listed at the top of the form. If this is a change of address for a claimant, that should also be noted.
8. If needed, an additional sheet can be used to continue listing claim names, BLM serial numbers, acres in claim, payment due or the name and current mailing address of additional claimants.
9. If paying by credit card, you must complete the following credit card information on page 4: (a) exact name on the face of the credit card; (b) amount paid; (c) type of card; (d) credit card number; (e) expiration date of the card; and (f) telephone number. You must also sign page 4 to show authorization to charge the credit card.

## NOTICES

**THE PRIVACY ACT** and 43 CFR 2.48(d) require that you be furnished with the following information in connection with the information requested by this form.

**AUTHORITY:** 30 U.S.C. 28f and 43 CFR part 3834 permit collection of the information requested by this form.

**PRINCIPAL PURPOSE:** The BLM will use the information you provide to record the annual maintenance fee payment for the claims listed and to verify that payment has been made in accordance with 30 U.S.C. 28f and 43 CFR part 3834.

**ROUTINE USES:** The BLM will only disclose this information in accordance with the provisions at 43 CFR 2.56(b) and (c).

**EFFECT OF NOT PROVIDING INFORMATION:** Disclosure of the requested information is required by 30 U.S.C. 28f and 43 CFR part 3834 for claimants paying the annual maintenance fee. The use of this specific form when paying the maintenance fee is optional. However, when paying the maintenance fee, it is the requested information on this form that is required to be submitted along with the fee. Failure to submit all the required information will delay the BLM's processing of the information and may preclude the BLM's acceptance of the maintenance fee payment, which may result in forfeiture of the mining claim(s) by the claimant.


Ron Henderson  
P.O. Box 1  
Ferdonia, AZ  
86022

RECEIVED  
BLM AZ STATE OFFICE

1 2016 AUG -9 A 9:22

PHOENIX, ARIZONA

Bureau of Land Management  
Lands/Recreation and Planning  
One N. Central Ave  
Phoenix, Arizona 85004-2203



8500484427 0041



**United States Department of the Interior**  
**Bureau of Land Management**  
 DIV OF LANDS, MINRLS & ENERGY  
 ONE N CENTRAL AVE  
 PHOENIX, AZ 85004 -4427  
 Phone: 602-417-9200

Receipt

No: 3625088

<b>Transaction #:</b> 3728836	
<b>Date of Transaction:</b> 08/10/2016	
CUSTOMER:	
RON HENDERSON PO BOX 1 FREDONIA, AZ 86022-0001 US	

LINE #	QTY	DESCRIPTION	REMARKS	UNIT PRICE	TOTAL
1	1.00	LOCATABLE MINERALS / MINING CLAIMS- NOT NEW-UNADJUD, ONE AUTH NO. ONLY / MINING CLAIM MONEY RECEIVED CASES: AMC395562/\$1240.00	MAINT FEE 2017 -2	- n/a -	1240.00
<b>TOTAL:</b>					<b>\$1,240.00</b>

PAYMENT INFORMATION			
1	AMOUNT:	1240.00	POSTMARKED: 08/06/2016
	TYPE:	CHECK	RECEIVED: 08/09/2016
	CHECK NO:	7210	
	NAME:	HENDERSON, RON 57 E STATE LINE FREDONIA AZ 86022-0001 US	

REMARKS

This receipt was generated by the automated BLM Collections and Billing System and is a paper representation of a portion of the official electronic record contained therein.



UNITED STATES  
DEPARTMENT OF THE INTERIOR  
BUREAU OF LAND MANAGEMENT  
**MAINTENANCE FEE PAYMENT FORM  
FOR PLACER MINING CLAIMS**

395562

Remitter Name: Ron Henderson

Mailing Address: P.O. Box 1

City, State, Zip: Fredonia, Arizona  
86022

Check here if this is a change of address.

**FOR COUNTY RECORDER'S USE**

No. of claims 2  
Total due BLM \$ 1240.00

- The maintenance fee may be paid by cash, check, money order, Bureau of Land Management (BLM) Declining Deposit Account, or credit card (VISA, American Express, Discover, or MasterCard). Payments must be remitted to the BLM State Office where your claim or site is recorded and received on or before September 1. If the payment is mailed, the envelope must be postmarked by a bona fide delivery service on or before September 1 and received at the proper BLM State Office within 15 calendar days after the due date. Payments may also be made by telephone using a credit card. A complete listing of BLM State Offices with their addresses and phone numbers can be found at <http://www.blm.gov>.
- The maintenance fee for the following claim(s) applies to the assessment year \_\_\_\_\_.

CLAIM NAME	BLM SERIAL NO.	ACRES IN CLAIM	PAYMENT DUE TO THE BLM (See Instructions on Page 2)
KJR #1	AMC 395562	80	620 <sup>00</sup>
KJR #2	AMC 395563	80	620 <sup>00</sup>

RECEIVED  
 BLM STATE OFFICE  
 2015 AUG - 5 P 3 15  
 PHOENIX, ARIZONA

Use a separate sheet for additional claim names, serial numbers, and claimant names and addresses.

**RECEIPT #** 3360251

Ron Henderson  
P.O. Box 1  
Fredonia, AZ

86022 RECEIVED  
BLM AZ STATE OFFICE


2015 AUG -5 P 3:06

PHOENIX, ARIZONA

BLM  
Lands/Rec. & Planning  
One N. Central Ave.  
Phoenix, Arizona  
85004-2203



8500484427



**United States Department of the Interior**  
**Bureau of Land Management**  
 LANDS/RECREATION & PLANNING  
 ONE N CENTRAL AVE  
 PHOENIX, AZ 85004 -2203  
 Phone: 602-417-9200

Receipt

No: 3360251

<b>Transaction #:</b> 3458236	
<b>Date of Transaction:</b> 08/06/2015	
CUSTOMER:	
RON HENDERSON PO BOX 1 FREDONIA, AZ 86022-0001 US	

LINE #	QTY	DESCRIPTION	REMARKS	UNIT PRICE	TOTAL
1	1.00	LOCATABLE MINERALS / MINING CLAIMS- NOT NEW-UNADJUD, ONE AUTH NO. ONLY / MINING CLAIM MONEY RECEIVED CASES: AMC395562/\$1240.00	MAINT FEE PYMNT (2) 2016	- n/a -	1240.00
<b>TOTAL:</b>					<b>\$1,240.00</b>

PAYMENT INFORMATION			
1	AMOUNT:	1240.00	POSTMARKED: 08/03/2015
	TYPE:	CHECK	RECEIVED: 08/05/2015
	CHECK NO:	6886	
	NAME:	HENDERSON, RON 57 E STATE LINE FREDONIA AZ 86022 US	

REMARKS

This receipt was generated by the automated BLM Collections and Billing System and is a paper representation of a portion of the official electronic record contained therein.

395562

# Mining Claim Maintenance Fee

Cases: AMC 395562 ✓ KJR#1 pd 560  
 AMC 395563 KJR#2 pd 560

Ron Henderson  
 P.O. Box 1  
 Fredonia, Arizona 86022

\$1120<sup>00</sup> enclosed  
 check # 6473

RECEIVED  
 BLM AZ STATE OFFICE  
 2014 JUN 12 P 3:29  
 PHOENIX, ARIZONA

- \$120 add'l due

NO. OF CLAIMS 2  
 AMOUNT \$1120.00  
 RECEIPT NO. 3055376  
 INIT. SAH  
 \*\* BLM-ASO\*\*

INTERE  
 JUN 20 2014  
 BY: RAM





Ron Henderson  
P.O. Box 1  
Fredonia, AZ  
86022

RECEIVED  
BLM AZ STATE OFFICE

2014 JUN 12 P 3:29

PHOENIX, ARIZONA

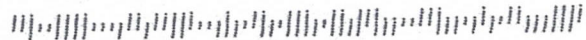
Bureau of Land Management  
Lands/Recreation & Planning

One N. Central Ave.

Phoenix, Arizona 85004-2203

Att: Mining  
claims

8500434414



**United States Department of the Interior**  
**Bureau of Land Management**  
 LANDS/RECREATION & PLANNING  
 ONE N CENTRAL AVE  
 PHOENIX, AZ 85004 -2203  
 Phone: 602-417-9200

Receipt

No: 3055376

<b>Transaction #:</b> 3146237	
<b>Date of Transaction:</b> 06/13/2014	
CUSTOMER:	
RON HENDERSON PO BOX 1 FREDONIA, AZ 86022-0001 US	

LINE #	QTY	DESCRIPTION	REMARKS	UNIT PRICE	TOTAL
1	1.00	LOCATABLE MINERALS / MINING CLAIMS- NOT NEW-UNADJUD, ONE AUTH NO. ONLY / MINING CLAIM MONEY RECEIVED CASES: AMC395562/\$1120.00	MAINT FEE PYMNT (2) 2015	- n/a -	1120.00
<b>TOTAL:</b>					<b>\$1,120.00</b>

PAYMENT INFORMATION					
1	AMOUNT:	1120.00	POSTMARKED:	N/A	
	TYPE:	CHECK	RECEIVED:	06/12/2014	
	CHECK NO:	6473			
	NAME:	HENDERSON, RON PO BOX 1 FREDONIA AZ 86022-0001 US			

REMARKS

This receipt was generated by the automated BLM Collections and Billing System and is a paper representation of a portion of the official electronic record contained therein.

Mr. Ebert,

AMC 395562

Thanks for informing me of the increased fee. Correspondence and information concerning AMC 395562 can be directed to me at:

Ron Henderson  
P.O. Box 1

Fredonia, Arizona 86022

ph. (928) 643-7425

Included is a check (#6576) for the supplemental 2015 maintenance fee for cases AMC 395562 in the amount of \$120<sup>00</sup>.

Thank you

Ron Henderson

ENTERED  
SEP 24 2014  
BY: RE

RECEIVED  
DLMA SERVICE OFFICE  
2014 SEP 22 P 3:46  
PHOENIX, ARIZONA

Received prior to the issuance of a Notice for Insufficient Payment  
RE 9.30.14

RECEIPT # 3134894

Ron Henderson  
P.O. Box 1  
Fredonia, AZ  
86022

RECEIVED  
BLM AZ STATE OFFICE

2014 SEP 22 P 3:03

PHOENIX, ARIZONA

Att: Rod  
Ebert

Bureau of Land Management  
One N. Central Ave.  
Phoenix, Arizona  
85004-2203



SEP  
20  
2014  
AM



**United States Department of the Interior**  
**Bureau of Land Management**  
 LANDS/RECREATION & PLANNING  
 ONE N CENTRAL AVE  
 PHOENIX, AZ 85004 -2203  
 Phone: 602-417-9200

Receipt

No: 3134894

<b>Transaction #:</b> 3226936	
<b>Date of Transaction:</b> 09/23/2014	
CUSTOMER:	
RON HENDERSON PO BOX 1 FREDONIA, AZ 86022-0001 US	

LINE #	QTY	DESCRIPTION	REMARKS	UNIT PRICE	TOTAL
1	1.00	LOCATABLE MINERALS / MINING CLAIMS- NOT NEW-UNADJUD, ONE AUTH NO. ONLY / MINING CLAIM MONEY RECEIVED CASES: AMC395562/\$120.00	ADD'L MAINT FEE 2015	- n/a -	120.00
<b>TOTAL:</b>					<b>\$120.00</b>

PAYMENT INFORMATION					
1	AMOUNT:	120.00	POSTMARKED:	09/20/2014	
	TYPE:	CHECK	RECEIVED:	09/22/2014	
	CHECK NO:	6576			
	NAME:	HENDERSON, RON PO BOX 1 FREDONIA AZ 86022-0001 US			

REMARKS

This receipt was generated by the automated BLM Collections and Billing System and is a paper representation of a portion of the official electronic record contained therein.

# Maintenance Fees on claims

AMC 395562

AMC 395562  
AMC 395563

160 acres

140<sup>00</sup> X 8 20 acre parcels

2014 Fees due \$1120<sup>00</sup>  
(check number 6200 enclosed)

Mail receipt to:

Ron Henderson

P.O. Box 1

Fredonia, Arizona 86022

(928) 643-7425

NO. OF CLAIMS	2
AMOUNT	\$1120. <sup>00</sup>
RECEIPT NO.	2854691
INIT.	AST

\*\* BLM-ASO \*\*

RECEIVED  
BLM AT STATE OFFICE  
PHOENIX, ARIZONA  
2013 Aug 13 PM 3:18

ENTERED INTO COMPUTER

AUG 21 2013

TS

**United States Department of the Interior**  
**Bureau of Land Management**  
 LANDS/RECREATION & PLANNING  
 ONE N CENTRAL AVE  
 PHOENIX, AZ 85004 -2203  
 Phone: 602-417-9200

Receipt

No: 2854691

<b>Transaction #:</b> 2940476	
<b>Date of Transaction:</b> 08/14/2013	
CUSTOMER:	
	RON HENDERSON PO BOX 1 FREDONIA,AZ 86022-0001 US

LINE #	QTY	DESCRIPTION	REMARKS	UNIT PRICE	TOTAL
1	1.00	LOCATABLE MINERALS / MINING CLAIMS- NOT NEW-UNADJUD,ONE AUTH NO. ONLY / MINING CLAIM MONEY RECEIVED CASES: AMC395562/\$1120.00	MAINT FEE PYMNT (2) 2014	- n/a -	1120.00
<b>TOTAL:</b>					<b>\$1,120.00</b>

PAYMENT INFORMATION					
1	AMOUNT:	1120.00	POSTMARKED:	08/12/2013	
	TYPE:	CHECK	RECEIVED:	08/13/2013	
	CHECK NO:	6200			
	NAME:	HENDERSON, RON PO BOX 1 FREDONIA AZ 86022-0001 US			

REMARKS

This receipt was generated by the automated BLM Collections and Billing System and is a paper representation of a portion of the official electronic record contained therein.

# Mining Claim Maintenance Fee

\$140<sup>00</sup> per claim x 2 = \$280<sup>00</sup>

AMC 395562

Cases: AMC 395562  
AMC 395563

Ron Henderson

P.O. Box 1

Fredonia, Arizona 86022

check enclosed # 5872

RE 8-17-12  
ENTERED IN COMPUTER

pd \$840 AT

~~2 80 acre placers~~  
~~\$840 balance~~

RECEIVED  
BLM AZ STATE OFFICE  
2012 AUG -6 P 3:26  
PHOENIX, ARIZONA



United States Department of the Interior  
 Bureau of Land Management  
 LANDS/RECREATION & PLANNING  
 ONE N CENTRAL AVE  
 PHOENIX, AZ 85004 -2203  
 Phone: 602-417-9200

Receipt

No: 2624893

<b>Transaction #:</b> 2705288	
<b>Date of Transaction:</b> 08/07/2012	
<b>CUSTOMER:</b>	
RON HENDERSON PO BOX 1 FREDONIA, AZ 86022-0001 US	

LINE #	QTY	DESCRIPTION	REMARKS	UNIT PRICE	TOTAL
1	1.00	LOCATABLE MINERALS / MINING CLAIMS-NOT NEW-UNADJUD, ONE AUTH NO. ONLY / MINING CLAIM MONEY RECEIVED CASES: AMC395562/\$280.00	MAINT (2) 2013	- n/a -	280.00
<b>TOTAL:</b>					<b>\$280.00</b>

PAYMENT INFORMATION					
1	AMOUNT:	280.00	POSTMARKED:	N/A	
	TYPE:	CHECK	RECEIVED:	08/06/2012	
	CHECK NO:	5872			
	NAME:	HENDERSON, RON PO BOX 1 FREDONIA AZ 86022-0001 US			

REMARKS

This receipt was generated by the automated BLM Collections and Billing System and is a paper representation of a portion of the official electronic record contained therein.



# United States Department of the Interior



BUREAU OF LAND MANAGEMENT

Arizona State Office

One North Central Avenue, Suite 800

Phoenix, Arizona 85004-4427

www.blm.gov/az/

OCT 31 2012

In Reply Refer To:  
3800 (9310) AT  
AMC395562

RECEIVED  
BLM ARIZONA STATE OFFICE  
2012 NOV 14 P 1:14  
PHOENIX, ARIZONA

CERTIFIED MAIL – RETURN RECEIPT REQUEST 7007 2680 0000 8514 7283

## NOTICE

HENDERSON RON; FINICUM SHERRE, NELDA, DAVID

PO BOX 1  
FREDONIA, AZ 86022

This Notice Affects Those Claims  
Shown in the Block Below.

AMC395562, 395563  
KJR#1, #2

# 2690061

### 2013 Maintenance Fees - Additional Fees Required

Your maintenance fee payment for the 2013 assessment year, in the amount of \$140 per claim, for the placer claims listed above, has been received and is insufficient. **The total due on your claim(s) is: \$840.**

In accordance with the Consolidated Appropriations Act of 2012, Public Law 112-74 (125 Stat 1047), and FR44155-44158 (2012) Congress changed the way maintenance fees for placer mining claims are assessed. Instead of charging the maintenance fee on a per-claim basis, Congress stated that the fee, which is currently \$140, will be assessed on each 20 acre parcel of a placer claim or portion thereof.

Insufficient payment of the annual maintenance fee for the 2013 assessment year is a curable defect. **Therefore you are required to do one of the following within 30 days of receipt of this notice or your claim(s) will be declared forfeited:** 1) submit additional fees of \$140 per 20-acres or portion thereof based on the full acreage of the claim, or 2) amend the claim(s) to reduce the acres so a lesser fee is due and submit any additional fees due; or 3) relinquish the claim(s) in their entirety, in which case BLM will refund the maintenance fees you have already paid for the 2013 assessment year.

If you choose to amend the claims to reduce the acres, you must submit an amended location notice for each claim, with an accurate description and dimensions of the reduced claim, along with a map depicting the reduced claim, and a \$10 processing fee per amendment. An amendment must also be recorded at the county. If the amended claim contains more than 20 acres, calculate the additional fees due and submit those fees with the amendment(s).

pd \$840 AT

I paid for two claims at the original rate of \$140 per claim (2 x \$140 = \$280) I am submitting \$560 to bring my maintenance fees current to the  
Thank you, Ron Henderson

Ron Henderson  
P.O. Box 1  
Fredonia, AZ  
86022

RECEIVED  
BLM AZ STATE OFFICE

2012 NOV 14 P 12:53

PHOENIX, ARIZONA

U.S. Dept. of the Interior  
Bureau of Land Management  
Arizona State Office  
One North Central Avenue  
Suite 800  
Phoenix, Arizona 85004-4427



United States Department of the Interior  
 Bureau of Land Management  
 LANDS/RECREATION & PLANNING  
 ONE N CENTRAL AVE  
 PHOENIX, AZ 85004 -2203  
 Phone: 602-417-9200

Receipt

No:

2690061

<b>Transaction #:</b> 2771699	
<b>Date of Transaction:</b> 11/15/2012	
<b>CUSTOMER:</b>	
RON HENDERSON PO BOX 1 FREDONIA, AZ 86022-0001 US	

LINE #	QTY	DESCRIPTION	REMARKS	UNIT PRICE	TOTAL
1	1.00	LOCATABLE MINERALS / MINING CLAIMS-NOT NEW-UNADJUD, ONE AUTH NO. ONLY / MINING CLAIM MONEY RECEIVED <b>CASES: AMC395562/\$560.00</b>	ADDITINAL MAINT FEES 2013	- n/a -	560.00
<b>TOTAL:</b>					<b>\$560.00</b>

PAYMENT INFORMATION					
1	AMOUNT:	560.00	POSTMARKED:	11/13/2012	
	TYPE:	CHECK	RECEIVED:	11/15/2012	
	CHECK NO:	5939			
	NAME:	HENDERSON, RON PO BOX 1 FREDONIA AZ 86022-0001 US			

REMARKS

This receipt was generated by the automated BLM Collections and Billing System and is a paper representation of a portion of the official electronic record contained therein.



United States Department of the Interior  
 Bureau of Land Management  
 LANDS/RECREATION & PLANNING  
 ONE N CENTRAL AVE  
 PHOENIX, AZ 85004 -2203  
 Phone: 602-417-9200

Receipt

No: 2690061

<b>Transaction #:</b> 2771699	
<b>Date of Transaction:</b> 11/15/2012	
<b>CUSTOMER:</b>	
	RON HENDERSON PO BOX 1 FREDONIA, AZ 86022-0001 US

LINE #	QTY	DESCRIPTION	REMARKS	UNIT PRICE	TOTAL
1	1.00	LOCATABLE MINERALS / MINING CLAIMS-NOT NEW-UNADJUD, ONE AUTH NO. ONLY / MINING CLAIM MONEY RECEIVED <b>CASES: AMC395562/\$560.00</b>	ADDITINAL MAINT FEES 2013	- n/a -	560.
<b>TOTAL:</b>					<b>\$560.00</b>

PAYMENT INFORMATION					
1	AMOUNT:	560.00	POSTMARKED:	11/13/2012	
	TYPE:	CHECK	RECEIVED:	11/15/2012	
	CHECK NO:	5939			
	NAME:	HENDERSON, RON PO BOX 1 FREDONIA AZ 86022-0001 US			

REMARKS

This receipt was generated by the automated BLM Collections and Billing System and is a paper representation of a portion of the official electronic record contained therein.

RECEIVED  
 PHOENIX, ARIZONA  
 2012 DEC -15 A 8:33

NOV. 30, 2012

As per a phone conversation with Tony Smith on 11-30-2012 I was informed that I owe an additional 280<sup>00</sup> for my 2013 Maintenance Fees

original rate	280 <sup>00</sup>
additional payment	560 <sup>00</sup>
payment now submitted	280 <sup>00</sup>

Thank you for contacting me. I appreciate your efforts

Claims: AMC395562  
395563

NO. OF CLAIMS	
AMOUNT	\$280.00
RECEIPT NO.	2700943
INIT.	<i>[Signature]</i>
**BLM-ASO**	

Ron Henderson  
P.O. Box 1  
Fredonia, AZ 86022

RECEIVED  
BLM-ASO OFFICE  
2012 DEC -11 A 8:33  
PHOENIX, ARIZONA

*[Signature: Ron Henderson]*

ENTER HERE TO COMPUTER

12/14/12 AT

United States Department of the Interior  
 Bureau of Land Management  
 LANDS/RECREATION & PLANNING  
 ONE N CENTRAL AVE  
 PHOENIX, AZ 85004 -2203  
 Phone: 602-417-9200

Receipt

No: 2387718

<b>Transaction #:</b> 2462730	
<b>Date of Transaction:</b> 07/22/2011	
<b>CUSTOMER:</b>	
	RON HENDERSON PO BOX 1 FREDONIA, AZ 86022-0001 US

LINE #	QTY	DESCRIPTION	REMARKS	UNIT PRICE	TOTAL
1	1.00	LOCATABLE MINERALS / MINING CLAIMS-NOT NEW-UNADJUD, ONE AUTH NO. ONLY / MINING CLAIM MONEY RECEIVED CASES: AMC395562/\$280.00	MAINT 2012/2	- n/a -	280.00
<b>TOTAL:</b>					<b>\$280.00</b>


PAYMENT INFORMATION					
1	AMOUNT:	280.00	POSTMARKED:	07/20/2011	
	TYPE:	CHECK	RECEIVED:	07/22/2011	
	CHECK NO:	5505			
	NAME:	HENDERSON, RON PO BOX 1 FREDONIA AZ 86022-0001 US			

<b>REMARKS</b>

This receipt was generated by the automated BLM Collections and Billing System and is a paper representation of a portion of the official electronic record contained therein.

RECEIVED  
 2012 DEC -14 A 8:34  
 PHOENIX, AZ

CERTIFIED MAIL™



7011 2970 0002 1789 8970



UNITED STATES POSTAGE

02 1P  
0001618844 NOV 30 2012  
MAILED FROM ZIP CODE 86022

PITNEY BOWES  
\$ 005.750

Ron Henderson  
P.O. Box 1  
Fredonia, AZ

RECEIVED  
BLM AZ STATE OFFICE  
2012 DEC -4 A 8:21  
PHOENIX, ARIZONA

U.S. Dept. of the Interior  
BLM / AZ State Office  
1 North Central Ave.  
Suite 800

Phoenix, Arizona 85004

8500484427





**United States Department of the Interior**  
**Bureau of Land Management**  
 LANDS/RECREATION & PLANNING  
 ONE N CENTRAL AVE  
 PHOENIX, AZ 85004 -2203  
 Phone: 602-417-9200

Receipt

No: 2700943

<b>Transaction #:</b> 2782874	
<b>Date of Transaction:</b> 12/04/2012	
CUSTOMER:	
RON HENDERSON PO BOX 1 FREDONIA,AZ 86022-0001 US	

LINE #	QTY	DESCRIPTION	REMARKS	UNIT PRICE	TOTAL
1	1.00	LOCATABLE MINERALS / MINING CLAIMS-NOT NEW-UNADJUD,ONE AUTH NO. ONLY / MINING CLAIM MONEY RECEIVED <b>CASES: AMC395562/\$280.00</b>	ADDITIONAL MONIES FOR MAINT FEE PYMNT 2013	- n/a -	280.00
<b>TOTAL:</b>					<b>\$280.00</b>

PAYMENT INFORMATION			
1	AMOUNT:	280.00	POSTMARKED: 11/30/2012
	TYPE:	CHECK	RECEIVED: 12/04/2012
	CHECK NO:	5965	
	NAME:	HENDERSON, RON PO BOX 1 FREDONIA AZ 86022-0001 US	

REMARKS

This receipt was generated by the automated BLM Collections and Billing System and is a paper representation of a portion of the official electronic record contained therein.

AMC 395562

Mining Claim Maintenance Fee

\$140 per claim x 2 = \$280.00

Cases: AMC395562  
AMC395563

Ron Henderson ✓  
P.O. Box 1  
Fredonia, Arizona 86022

Thank you,

*Ron Henderson*

check enclosed # 5505

PHOENIX, ARIZONA

2011 JUL 22 A 7:53

RECEIVED  
BLM AZ STATE OFFICE

NO. OF CLAIMS 2  
AMOUNT \$280.00  
RECEIPT NO. 2387718  
INIT. JMC

\*\* BLM-ASO \*\*

ENTERED INTO COMPUTER

JUL 27 2011

PB

R. Henderson  
P.O. Box 1  
Fredonia, AZ  
86022



U.S. Dept. of the Interior  
BLM  
Business & Support SVCS DIV  
One N. Central Ave. Suite 110  
Phoenix, Arizona  
85004-4427

RECEIVED  
STATE OFFICE  
JUN 21 P 2:19  
PHOENIX, ARIZONA



United States Department of the Interior  
 Bureau of Land Management  
 LANDS/RECREATION & PLANNING  
 ONE N CENTRAL AVE  
 PHOENIX, AZ 85004 -2203  
 Phone: 602-417-9200

Receipt

No:

2387718

Transaction #: 2462730		<b>ENTERED INTO COMPUTER</b>
Date of Transaction: 07/22/2011		
CUSTOMER:		
JUL 27 2011 JB		
RON HENDERSON PO BOX 1 FREDONIA, AZ 86022-0001 US		

LINE #	QTY	DESCRIPTION	REMARKS	UNIT PRICE	TOTAL
1	1.00	LOCATABLE MINERALS / MINING CLAIMS-NOT NEW-UNADJUD, ONE AUTH NO. ONLY / MINING CLAIM MONEY RECEIVED CASES: AMC395562/\$280.00	MAINT 2012/2	- n/a -	280.00
<b>TOTAL:</b>					<b>\$280.00</b>

PAYMENT INFORMATION					
1	AMOUNT:	280.00	POSTMARKED:	07/20/2011	
	TYPE:	CHECK	RECEIVED:	07/22/2011	
	CHECK NO:	5505			
	NAME:	HENDERSON, RON PO BOX 1 FREDONIA AZ 86022-0001 US			

REMARKS

This receipt was generated by the automated BLM Collections and Billing System and is a paper representation of a portion of the official electronic record contained therein.



AMC 395562

# Mining Claim Maintenance Fees - 2011

Cases: AMC 395562  
AMC 395563

Enclosed are fees for two(2) claims  
at \$140<sup>00</sup> per claim. Total: \$280<sup>00</sup>.

Ron Henderson  
P.O. Box 1  
Fredonia, AZ 86022

(928) 643-7425

PHOENIX, ARIZONA

2010 AUG -5 A 8:06

RECEIVED  
BLM AZ STATE OFFICE

ENTERED INTO COMPUTER  
AUG 30 2010

NO. OF CLAIMS  
AMOUNT  
RECEIPT NO.  
INIT.

\*\* BLM-ASO \*\*

2  
28000  
2184805  
SPL

United States Department of the Interior  
 Bureau of Land Management  
 LANDS/RECREATION & PLANNING  
 ONE N CENTRAL AVE  
 PHOENIX, AZ 85004 -2203  
 Phone:

Receipt

No:

2184805

<b>Transaction #:</b> 2254458	
<b>Date of Transaction:</b> 08/05/2010	
<b>CUSTOMER:</b>	RON HENDERSON PO BOX 1 FREDONIA, AZ 86022-0001 US

ENTERED INTO COMPUTER  
AUG 30 2010

LINE #	QTY	DESCRIPTION	REMARKS	UNIT PRICE	TOTAL
1	1.00	LOCATABLE MINERALS / MINING CLAIMS-NOT NEW-UNADJUD, ONE AUTH NO. ONLY / MINING CLAIM MONEY RECEIVED CASES: AMC395562/\$280.00	MAINT-2	- n/a -	280.00
<b>TOTAL:</b>					<b>\$280.00</b>

PAYMENT INFORMATION						
1	<b>AMOUNT:</b>	280.00	<b>POSTMARKED:</b>	N/A		
	<b>TYPE:</b>	CHECK	<b>RECEIVED:</b>	08/05/2010		
	<b>CHECK NO:</b>	5106				
	<b>NAME:</b>	HENDERSON, RON PO BOX 1 FREDONIA AZ 86022-0001 US				

REMARKS

This receipt was generated by the automated BLM Collections and Billing System and is a paper representation of a portion of the official electronic record contained therein.

Mining Claim Maintenance Fees 2010:

Cases: ~~AMC395562~~ AMC395562  
AMC395563

Enclosed are fees for two claims  
at \$140<sup>00</sup> per claim

Ron Henderson  
P.O. Box 1  
Fredonia, Arizona 86022

(928) 643-7425

RECEIVED  
BLM AZ STATE OFFICE  
2009 JUL 21 A 8:18  
PHOENIX, ARIZONA

ENTERED INTO COMPUTER

8/13/09 Dgg

United States Department of the Interior  
 Bureau of Land Management  
 BUSINESS & SUPPORT SVCS DIV  
 ONE N CENTRAL AVE SUITE 800  
 PHOENIX, AZ 85004 -4427  
 Phone: (602) 417-9200

Receipt

No:

1964760

<b>Transaction #:</b> 2028551	
<b>Date of Transaction:</b> 07/27/2009	
<b>CUSTOMER:</b>	RON HENDERSON PO BOX 1 FREDONIA,AZ 86022-0001 US

LINE #	QTY	DESCRIPTION	REMARKS	UNIT PRICE	TOTAL
1	1.00	LOCATABLE MINERALS / MINING CLAIMS-NOT NEW-UNADJUD,ONE AUTH NO. ONLY / MINING CLAIM MONEY RECEIVED CASES: AMC395562/\$280.00	MAINT 2010	- n/a -	280.00
<b>TOTAL:</b>					<b>\$280.00</b>

PAYMENT INFORMATION					
1	AMOUNT:	280.00	POSTMARKED:	07/18/2009	
	TYPE:	CHECK	RECEIVED:	07/21/2009	
	CHECK NO:	5173			
	NAME:	HENDERSON, RON PO BOX 1 FREDONIA AZ 86022-0001 US			

REMARKS

This receipt was generated by the automated BLM Collections and Billing System and is a paper representation of a portion of the official electronic record contained therein.



**NOTICE!!**

**These documents have been scanned!**

**Do not place un-scanned documents beneath this notice!**

**Do not remove this notice from this file!**

GPO Jacket No. 560-102  
Print Order 61540  
Rise Business Services, LLC  
Job=AZ15 5/22/2019



Box Number= AZ15078



Claim Begin-End: AMC395562-AMC395563

**5 Miscellaneous**



AZ15078-12

AMC394880-AMC395597

**NO  
DOCUMENTS  
FOUND**

NO DOCUMENTS FOUND  
NO DOCUMENTS FOUND



**NOTICE!!**

**These documents have been scanned!**

**Do not place un-scanned documents beneath this notice!**

**Do not remove this notice from this file!**

GPO Jacket No. 560-102  
Print Order 61540  
Rise Business Services, LLC  
Job=AZ15 5/22/2019



Box Number= AZ15078



Claim Begin-End: AMC395562-AMC395563

**6 Location Notices-Amendments and Supporting Documents**



AZ15078-12

AMC394880-AMC395597

MINING CLAIM STATUS REPORT

MTP CHECKED BY \_\_\_\_\_

DATA ENTRY \_\_\_\_\_

GEO CHECKED BY \_\_\_\_\_

LEAD SERIAL NO. AMC 395562 THROUGH AMC 395563

# _____	LODE	LOCATION FEE @ \$30 =	\$ <u>60.00</u>
# <u>2</u>	PLACER	PROCESSING FEE @ \$15 =	\$ <u>30.00</u>
# _____	ASSOCIATION PL	MAINTENANCE FEE @ \$125 =	\$ <u>250.00</u>
# _____	MILL SITE	OVERAGE	\$ _____
# _____	TUNNEL SITE	SHORTAGE	\$ _____
		OTHER FEES	\$ _____
	ENOUGH LOCATORS	TOTAL	\$ <u>340.00</u>

YES [ ] NO [ ] \_\_\_\_\_

OVER-THE-COUNTER [ ] MAIL  TIMELY FILED: YES [ ] NO [ ]

LEGAL DESCRIPTION: T 12N R 19E SEC 14

T \_\_\_\_\_ R \_\_\_\_\_ SEC \_\_\_\_\_

T \_\_\_\_\_ R \_\_\_\_\_ SEC \_\_\_\_\_

T \_\_\_\_\_ R \_\_\_\_\_ SEC \_\_\_\_\_

BLM [ ] FOREST SERVICE [ ] \_\_\_\_\_ SUBJ TO PL 359: YES [ ] NO [ ]

WILDERNESS AREA: NO [ ] YES [ ] \_\_\_\_\_

SPLIT ESTATE: SX [ ] PX [ ] SRHA [ ] OTHER [ ] \_\_\_\_\_ N/A [ ]

PROPER NOTICE FILED IF LOCATED ON SRHA LANDS-YES [ ] NO [ ] N/A [ ]

RECONVEYED MINERALS ON BLM LANDS REQUIRE OPENING ORDERS FROM 1944 TO 1993. OPEN TO ENTRY ON: \_\_\_\_\_ N/A [ ]

COMMENTS/STATUS: VOID [ ] PARTIALLY VOID [ ] PVT MINERALS [ ] WITHDRAWN LANDS [ ] OTHER [ ] \_\_\_\_\_

Missing location data.

Claimant acknowledges that portions of the following claim(s) site(s) may be void or voidable. \_\_\_\_\_

Signature of claimant \_\_\_\_\_  
FINAL ADJUDICATION RE DATE 6/22/2010



NOTICE AND MAP OF PLACER MINING CLAIM LOCATION

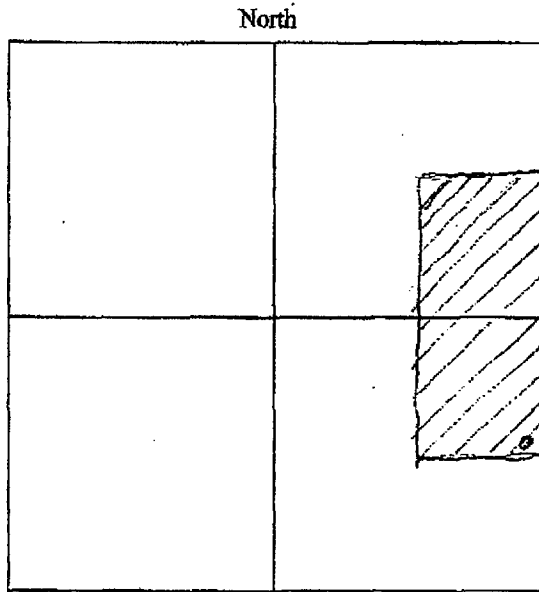
DATE: Sept. 2, 2008

The name of the claim is KJR#1 and the names of the locators are: Ron Henderson, Sherre Finicum-H, David R. Finicum, Nelda Finicum.

The location of the claim is in Section 14, Township 12N, Range 19E, NAVAJO County, Arizona. The SE corner of the claim is 1320 feet in a South direction to a survey monument or permanent natural object described as South East Corner of Section 14

The type of location and corner monuments are: 4 foot wood post and rocks.

The bearing and distance between the corners of the claim are beginning at the SE corner of the claim 1320 feet in a West direction to the SW corner, then 2640 feet in a North direction to the NW corner, then 1320 feet in a East direction to the NE corner, then 2640 feet in a South direction to the point of beginning. Containing approximately 80 acres.



Section 14

Sept. 2, 2008

When recorded mail to first Locator.

Ron Henderson  
P.O. Box 1  
Fredonia, Az 86022

RECEIVED  
BLM AZ STATE OFFICE  
2008 DEC - 2 A 9 02  
PHOENIX, ARIZONA

Ron Henderson  
~~Ron Henderson~~  
SHERRE FINICUM-H  
~~Sherre Finicum-H~~  
Nelda Finicum  
~~Nelda Finicum~~  
David R. Finicum  
~~David R. Finicum~~

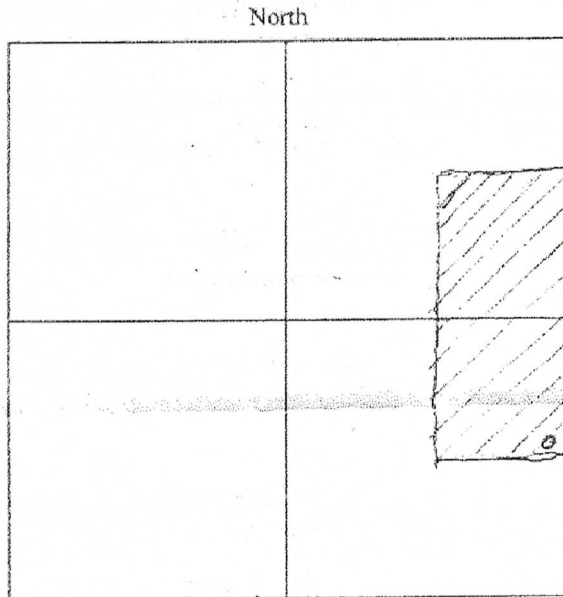
AMC 395562

The name of the claim is KJR#1 and the names of the locators are: Ron Henderson, Sherre Finicum-H, David R. Finicum, Nelda Finicum.

The location of the claim is in Section 14, Township 12N, Range 19E, Navajo County, Arizona. The SE corner of the claim is 1320 feet in a South direction to a survey monument or permanent natural object described as South East Corner of Section 14

The type of location and corner monuments are: 4 foot wood post and rocks.

The bearing and distance between the corners of the claim are beginning at the SE corner of the claim 1320 feet in a West direction to the SW corner, then 2640 feet in a North direction to the NW corner, then 1320 feet in a East direction to the NE corner, then 2640 feet in a South direction to the point of beginning. Containing approximately 80 acres.



Section 14

When recorded mail to first Locator.

Ron Henderson  
P.O. Box 1  
Fredonia, Az 86022

PHOENIX, ARIZONA

2009 DEC - 2 A 9:02

RECEIVED  
BLM AZ STATE OFFICE

Ron Henderson  
Sherre Finicum-H  
Nelda Finicum  
David R. Finicum  
David R. Finicum

AMC 3955162

NOTICE AND MAP OF PLACER MINING CLAIM LOCATION

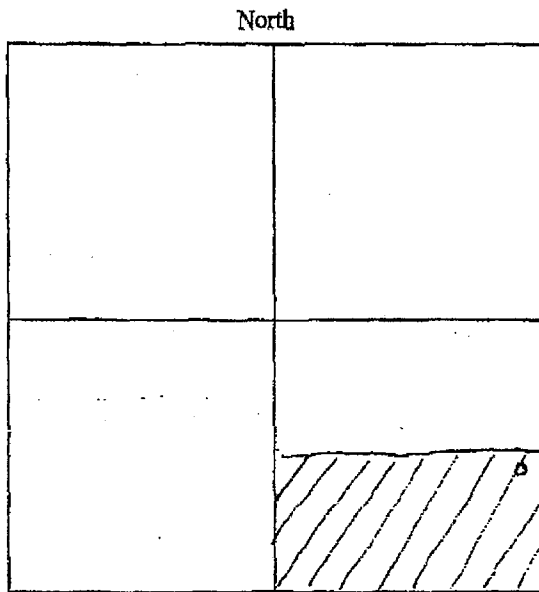
DATE: Sept. 2, 2008

The name of the claim is KJR #2 and the names of the locators are: Ron Henderson, Sherre Finicum-H, David R. Finicum, Nelda Finicum.

The location of the claim is in Section 14, Township 12N., Range 19E., Navajo County, Arizona. The NE corner of the claim is 1320 feet in a South direction to a survey monument or permanent natural object described as South East Corner of Section 14

The type of location and corner monuments are: 4 foot wood post and rocks.

The bearing and distance between the corners of the claim are beginning at the NE corner of the claim 1320 feet in a South direction to the SE corner, then 2640 feet in a West direction to the SW corner, then 1320 feet in a North direction to the NW corner, then 2640 feet in a East direction to the point of beginning. Containing approximately 80 acres.



Section 14

Sept. 2, 2008

When recorded mail to first Locator.

Ron Henderson  
P.O. Box 1  
Fredonia, Az 86022

PHOENIX, ARIZONA

2008 DEC -2 A 9 02

RECEIVED  
BLM AZ STATE OFFICE

Bon Henderson  
~~Ron Henderson~~  
SHERRE FINICUM-H  
~~Sherre Finicum-H~~  
Nelda Finicum  
~~Nelda Finicum~~  
David R. Finicum  
~~David R. Finicum~~

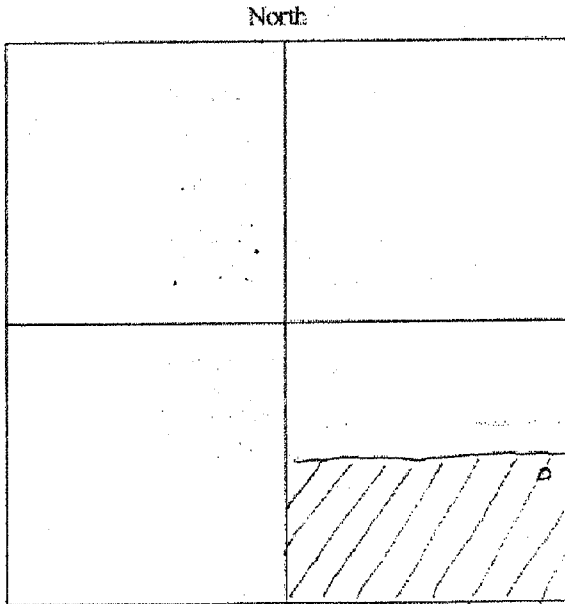
AND 395563

The name of the claim is KJR #2 and the names of the locators are: Ron Henderson, Sherre Finicum-H, David R. Finicum, Nelda Finicum.

The location of the claim is in Section 14, Township 12N., Range 19E., Navajo County, Arizona. The NE corner of the claim is 1320 feet in a South direction to a survey monument or permanent natural object described as South East Corner of Section 14

The type of location and corner monuments are: 4 foot wood post and rocks.

The bearing and distance between the corners of the claim are beginning at the NE corner of the claim 1320 feet in a South direction to the SE corner, then 2640 feet in a West direction to the SW corner, then 1320 feet in a North direction to the NW corner, then 2640 feet in a East direction to the point of beginning. Containing approximately 80 acres.



Section 14

When recorded mail to first Locator.

Ron Henderson  
P.O. Box 1  
Fredonia, Az 86022

RECEIVED  
BLM AZ STATE OFFICE  
2009 DEC -2 A 9 02  
PHOENIX, ARIZONA

Ron Henderson  
Ron Henderson  
SHERRE FINICUM-H  
Sherre Finicum-H  
Nelda Finicum  
Nelda Finicum  
David R. Finicum  
David R. Finicum

AMC 395563



Input Parameters for Geographic Report with Land

System Id = CR

Admin State = AZ

Geo State =

Casetype Begins With

Case Disp Txt = AUTHORIZED, CANCELLED, CLOSED, EXPIRED, PENDING, REJECTED, RELINQUISHED, VOID, WITHDRAWN

Mer Twp Rng =

Section =

Mtrs = 14 0120N 0190E 014, 14 0120N 0190E 999

Commodity =

Commodity Txt =

Pending Org =

Pend Org Decode =

Total Rows Returned: 0

